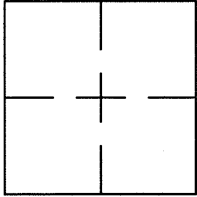


CORNER RECORD

Document Number CR 8687UNINCORPORATED EDEN TOWNSHIPCounty of ALAMEDA, CaliforniaBrief Legal Description WELL MONUMENT LOCATED WITHIN THE INTERSECTION OF GROVE WAY AND TANGLEWOOD DRIVE.

CORNER RECORD

Government Corner ☐ Control ☒
 Meander ☐ Property ☐
 Rancho ☐ Other ☐
 Date of Survey 7/7/2016

COORDINATES
(Optional)

N. 2075625*
 E. 6103748*
 Zone _____ Datum _____
 Elev. _____

Corner — Left as found ☒ Found and tagged ☐ Established ☐ Reestablished ☐ Rebuilt ☐

Identification and type of corner found: Evidence used to identify or procedure used to establish or reestablish the corner:
FOUND 1/8" IRON PIN IN MONUMENT WELL LOCATED WITHIN THE INTERSECTION OF GROVE
WAY AND TANGLEWOOD DRIVE.

SEE CR 7821

THIS POINT WAS FOUND IN GOOD CONDITION AFTER A CONSTRUCTION PROJECT
IN THE VICINITY.

A description of the physical condition of the monument as found and as set or reset: _____


FOUND AND SET POINTS AS SHOWN ON PAGE 2.THESE TIES ARE FOR THE PURPOSE OF PERPETUATING THE FOUND MONUMENTATION.

NO CLAIM IS MADE AS TO THE RELATIONSHIP OF THE POINTS OR LINES SHOWN HEREON
TO TRUE BOUNDARY LOCATIONS.

SURVEYOR'S STATEMENT

This Corner Record was prepared by me or under my direction in conformance with
 the Land Surveyors' Act, on JULY 20, 2016.


Signed Vincent H. Cunha L.S. Number 4520
Vincent H. Cunha Exp. 9/30/16



COUNTY SURVEYOR'S STATEMENT

This Corner Record was received 9 AUGUST 2016 and examined
 and filed 2 SEPTEMBER 2016.

Signed Michael Rubner Title COUNTY SURVEYOR



County Surveyor's Comment _____

SPEC 2261-POST

R23427



SCALE: 1"=30'

LEGEND

- FOUND 1/8" IRON PIN IN MONUMENT WELL
- △ FOUND RAILROAD SPIKE
- FOUND 5/8" IRON PIN WITH PUNCH
- FOUND REBAR & CAP
- ⊗ FOUND CUT CROSS IN WALK
- × FOUND PK NAIL & LARGE SHINER
- ✕ FOUND CUT CROSS IN CURB

AA##A# ALAMEDA COUNTY MONUMENT ID

19592 STREET ADDRESS

