

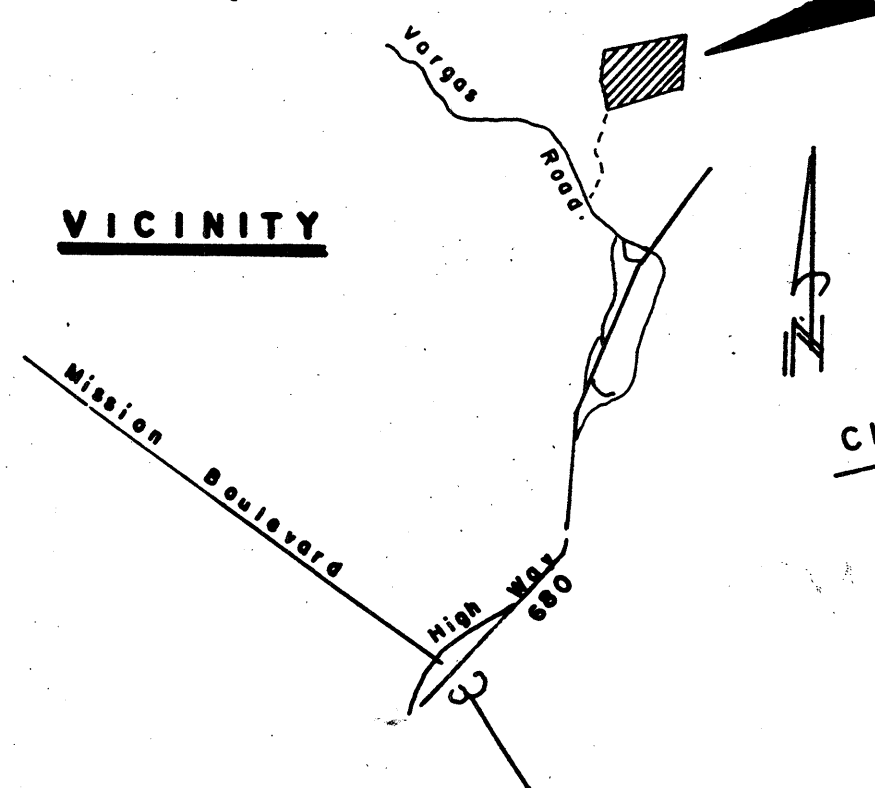
REFERENCES

1. VESTING DEED - CARBELLO TO EILBACHER Series no. 85-068835
Recorded 4-9-85
2. PARCEL MAP NO. 1075, 88 MAPS 21
3. EX MISSION SURVEY NO 33 per PLAT of the EX MISSION OF SAN JOSE
Recorded Feb 19, 1868 Book A Patents Page 272
4. PARCEL MAP NO. 1279 80 MAPS 82
5. PG&E overhead power transmission Towers, Rec 7-2-65
Reel 1543 Image 120 Series AX 91740

LEGEND


- BOUNDARY OF PARCEL SURVEYED
- FOUND IRON PIPE MONUMENT PER RECORD
- Set 1-1/4" IRON PIPE MONUMENT
- FOUND RAILROAD SPIKE PER RECORD
- E.V.A.E.-emergency vehicle access easement
- J.A.E.-joint access easement

VICINITY



BASIS BEARINGS

THE EASTERLY BOUNDARY OF FRACTIONAL LOT NUMBER 1,
OF SECTION 25, TOWNSHIP 4 SOUTH, RANGE 1 WEST, MOUNT
DIABLO BASE AND MERIDIAN, AS ESTABLISHED BY DEPUTY SURVEYOR
R. HOWE ON OCT 1, 1851, WAS TAKEN AS NORTH.



PARCEL MAP 1075
80 MAPS 22

PCL 1

PCL 2

PCL 3

PCL 4

PARCEL MAP 1279

80 MAPS 82

PCL 5

PARCEL MAP NO. 5068

CITY OF FREMONT, ALAMEDA COUNTY, CALIFORNIA

CLIFF COOPER L.S. 4791
HAYWARD, CALIFORNIA

SEPTEMBER 1988
SCALE: 1" = 200'

SHEET 2 OF 2

TELLS
Recorded 2-24-69
Series 69-20684
Reel 2351 Image 919


DEFILLO
Series 88-171381
Recorded July 12, 1988

EILBACHER
Recorded 5-11-88
Series no. - 88-112160

SOUSA
Series No 79-182960
Recorded Sept. 13, 1979

EASEMENT DATA

COURSE NUMBER	BEARING	DISTANCE
B	S 26°19' 50" E	366.15
C	S 16°59' 05" W	688.76
D	S 55°15' 40" W	107.00
E	N 24°30' 05" W	40.647
F	N 55°15' 40" E	87.85 (85.89)
G	N 16°59' 05" E	656.175 (659.00)
H	N 26°19' 50" W	352.869
I	N 64°52' 05" E	40.0088
E.V.A.E. & J.A.E.		
J	N 64°52' 05" E	86.025
K	N 16°10' 30" W	22.272
L	S 64°52' 05" W	63.753
M	N 16°10' 30" W	22.272
N	S 64°52' 05" W	22.272
O	S 16°10' 30" E	44.543



PM 5068

MAP PK 182

Pg 74